
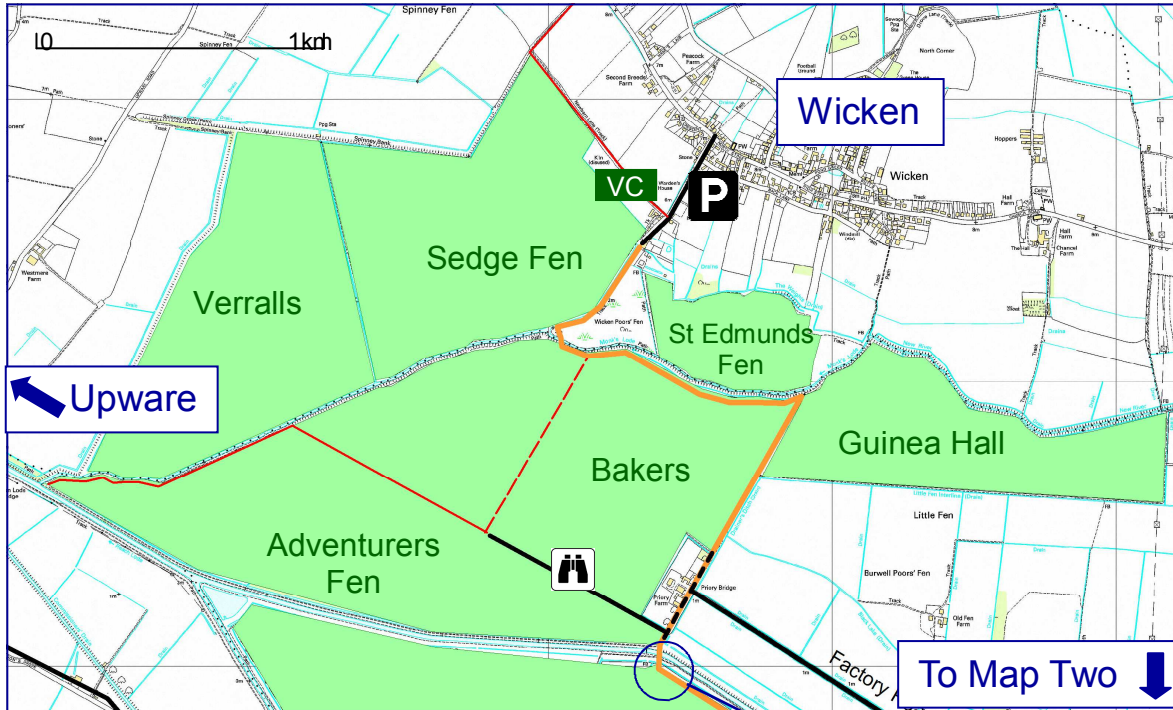


Recommended Cycle Access—Map One

Wicken Fen Vision—Bakers Fen



These are National Trust recommended routes only, alternatives are available.



	Statutory Route, un-segregated from livestock		National Trust Land
	Permissive Route, un-segregated from livestock		Visitor Centre
	Statutory Route, segregated from livestock		
	Permissive Route, segregated from livestock		
	Roads		
	Lodes Way		
	Lodes Way on a Road		

Map: OS Explorer 226
Grid Reference: TL 563 274

Reproduced by permission of Ordnance Survey and Digital Mapping Solutions from Dotted Eyes.
©Crown Copyright and database right 2011. All rights reserved. Licence numbers 100023974 and 100019918



Cycles must be carried
Plans are in place for a new multi-user bridge over Burwell Lode to allow cyclists, Horse riders and pushchairs to cross. It will also allow the Highland Cattle and Konik Ponies to move across the lode. Construction is scheduled for 2013.
An artists impression of the bridge.



Wicken Fen Visitor Centre and Cafe:
Open 10am- 5pm Daily



On unsegregated routes the path is not separated from the livestock which are used to graze the fen.

Contact Us: 01353 720274
wickenfen@nationaltrust.org.uk

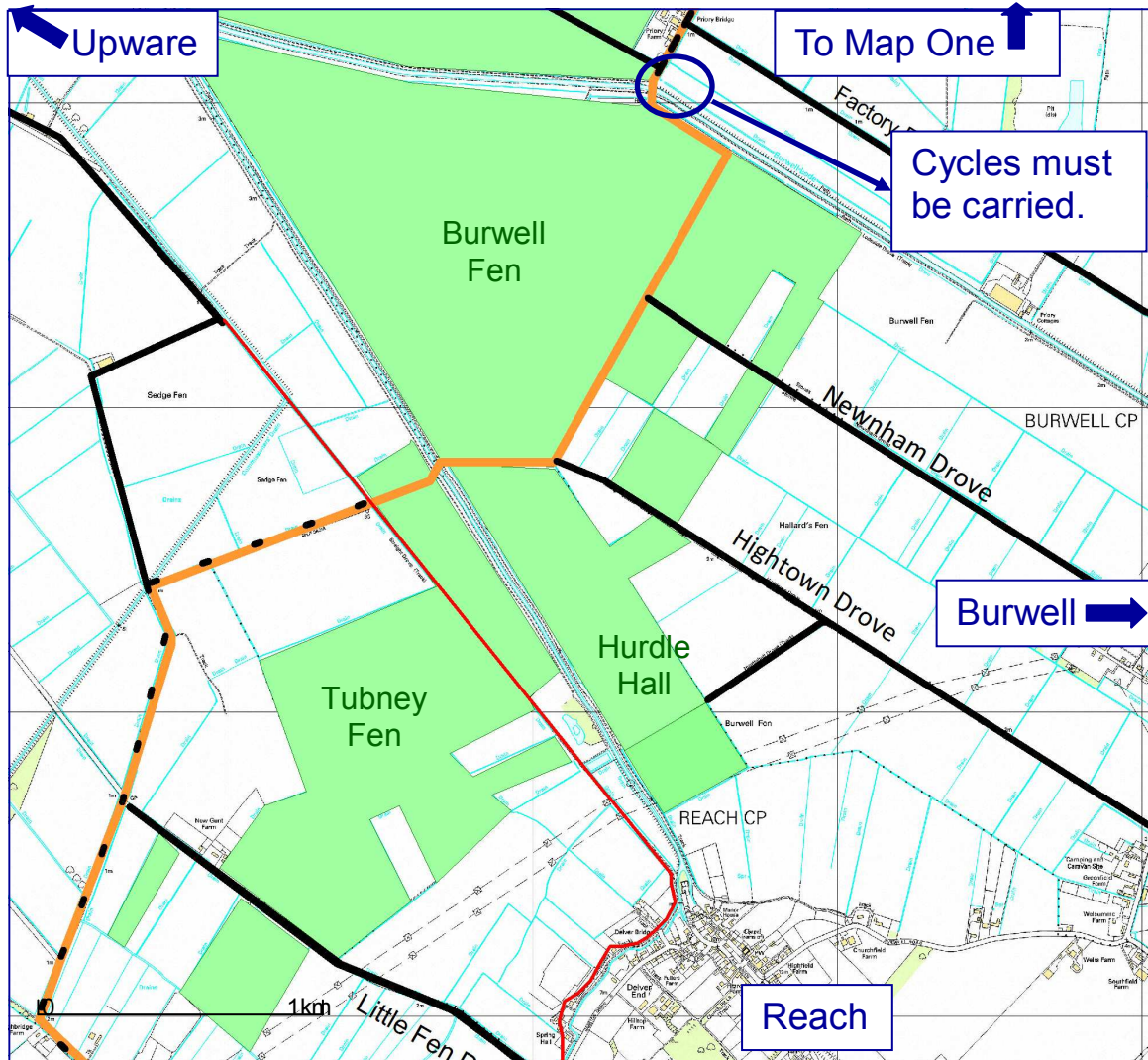
As a charity the National Trust relies on the generosity of its supporters to continue caring for our countryside and wildlife so that everyone can enjoy the beauty of the outdoors for generations to come.










Find out more at www.nationaltrust.org.uk

Recommended Cycle Access—Map Two

Wicken Fen Vision—Burwell Fen

These are National Trust recommended routes only, alternatives are available.



-  Statutory Route, un-segregated from livestock
 -  Permissive Route, un-segregated from livestock
 -  Statutory Route, segregated from livestock
 -  Permissive Route, segregated from livestock
 -  Roads
 -  Lodes Way
 -  Lodes Way on a Road
 -  National Trust Land
 -  Visitor Centre
- Map:** OS Explorer 226
Grid Reference: TL 563 274



Be aware that these are multi-user paths and will also be used by walkers and cyclists. Please show respect to other users.

Contact Us: 01353 720274
wickenfen@nationaltrust.org.uk

Reproduced by permission of Ordnance Survey and Digital Mapping Solutions from Dotted Eyes.
©Crown Copyright and database right 2011. All rights reserved. Licence numbers 100023974 and 100019918

As a charity the National Trust relies on the generosity of its supporters to continue caring for our countryside and wildlife so that everyone can enjoy the beauty of the outdoors for generations to come.

Find out more at www.nationaltrust.org.uk